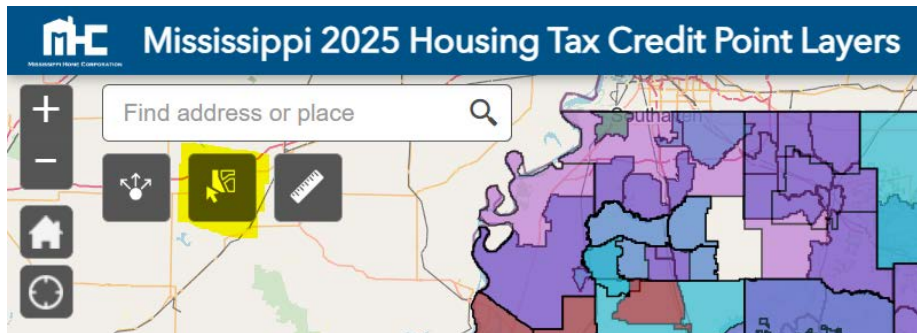










# Mississippi Home Corporation Mississippi Housing Tax Credit Point Layers User Notes - 2025

Using the Map Tool

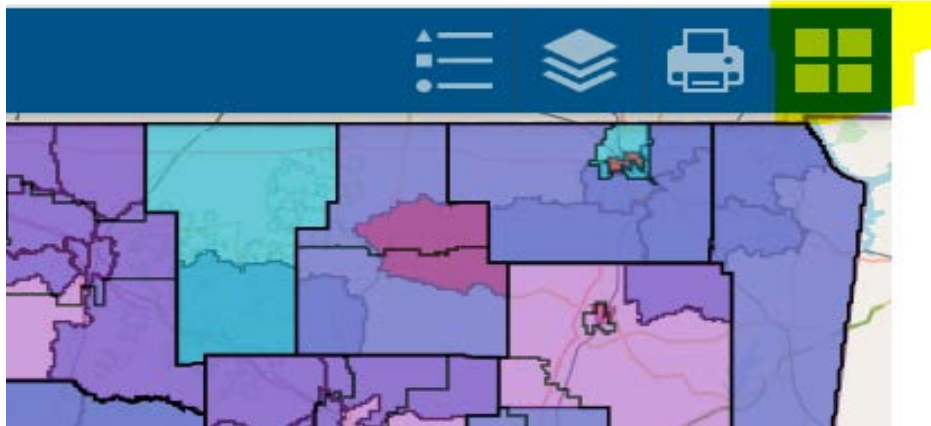
1. Export data to csv from one or more layers from the left corner icon highlighted below



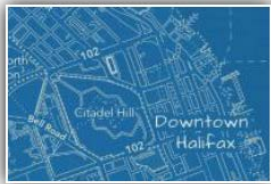
**Layer List** ⌵ ✕

- New Construction High Opportunity Tract 2025 ...  

- Rehabilitation High Opportunity Tract 2025 ...  

- Rehabilitation High Opportunity Area School District 2025 ...  

- Qualified Census Tracts 2025 ...  

- Qualified Zip Codes 2025 ...  

- Overconcentrated Zip Code 2025 ...  

- Difficult to Develop Areas 2025 ...  

- Business Development Area 2025 ...  


2. Change the style of the base map from the right corner icon highlighted below



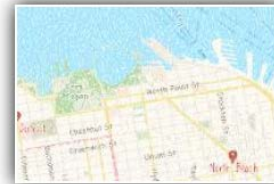
## Basemap Gallery



Blueprint



Charted Territory Map



Colored Pencil Map



Community Map



Dark Gray Canvas



Enhanced Contrast Dark



Enhanced

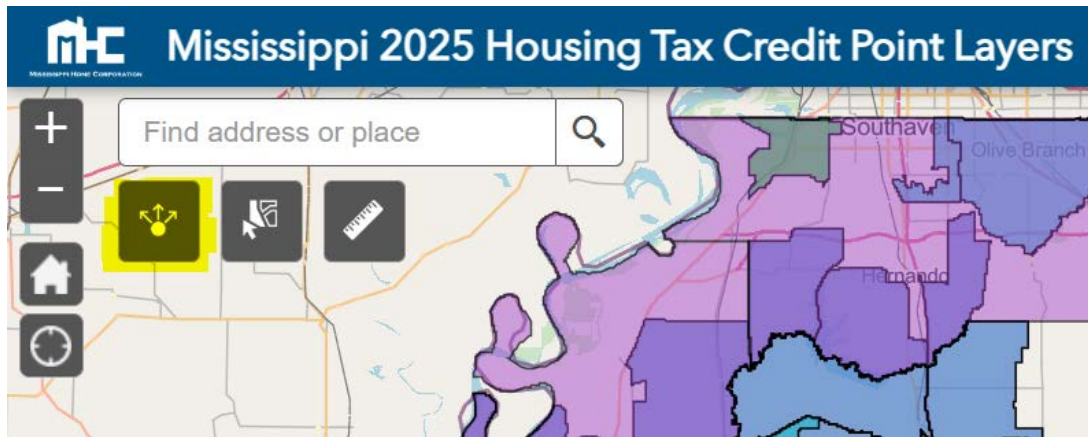


Environment Map



Firefly Imagery

3. Share the map application from the left corner icon highlighted below



**Share** ☰ □ ✕

Share a link to this app

<https://arcg.is/T41iP1>

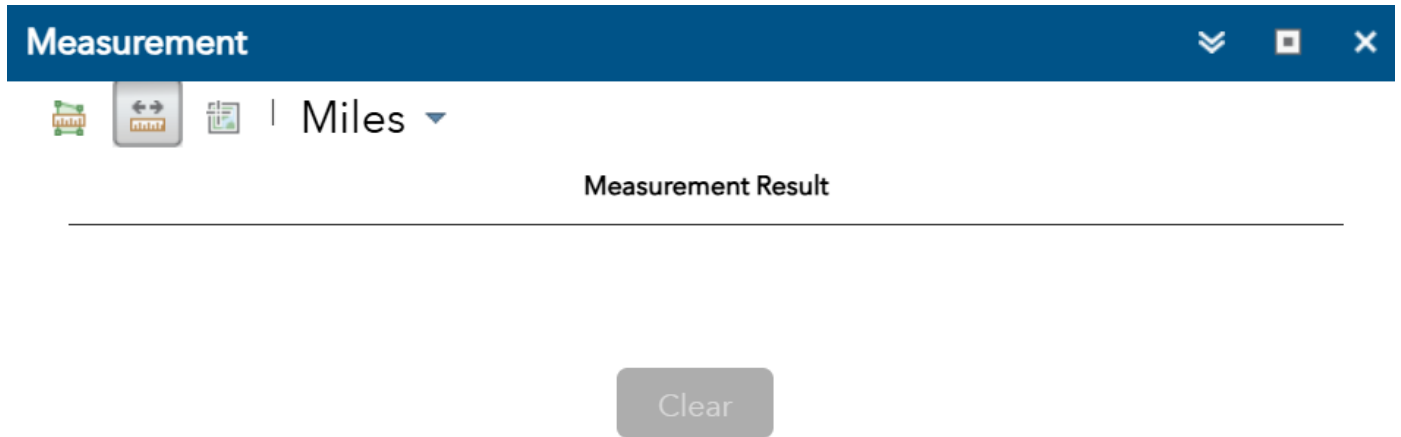
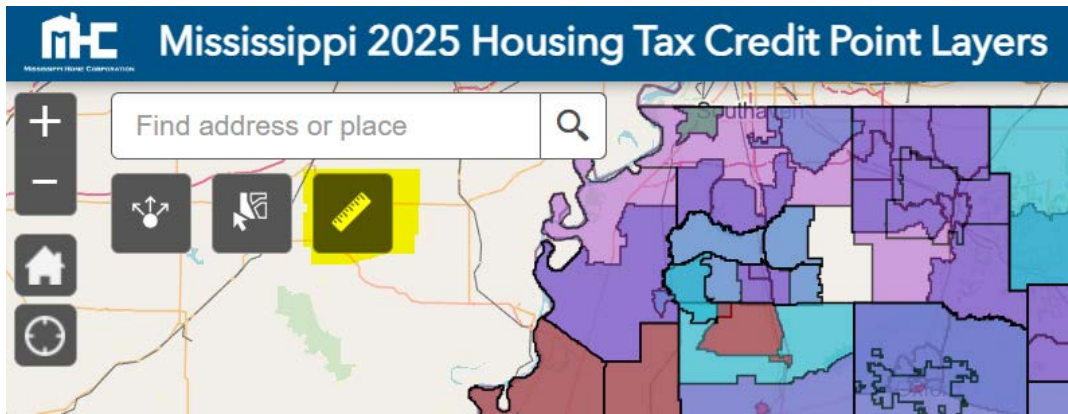
[Link options](#) ✉

Embed this app in a website

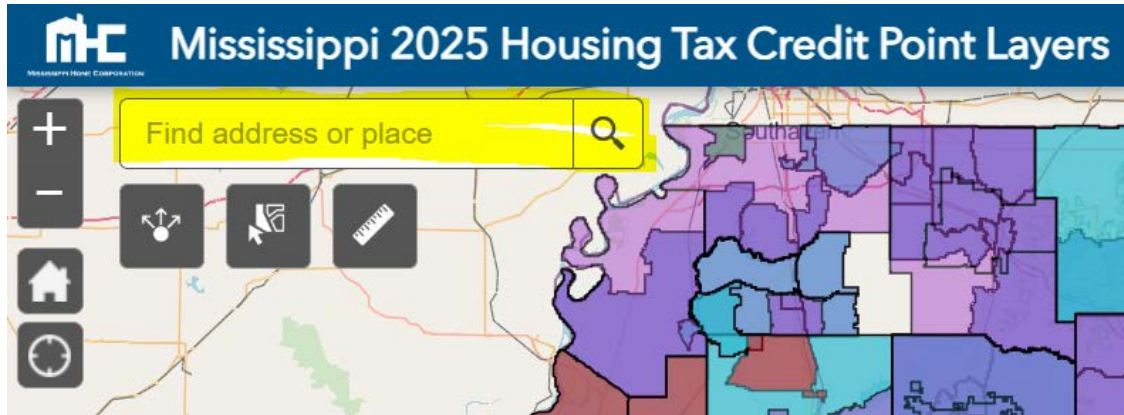
```
<iframe width="300" height="200" frameborder="0" scrolling="no" allowfullscreen src="https://arcg.is/T41iP1"></iframe>
```

[Embed options](#)

4. Measure distance or area from the left corner icon highlighted below



5. Enter an address or place from the left corner window highlighted below to zoom to a given location



6. Display Legend or Layers (use this to turn layers on or off)

